

Land Registry

County Wicklow

Folio 39998F

Register of Ownership of Freehold Land

Part 1(A) - The Property

Note: Unless a note to the contrary appears, neither the description of land in the register nor its identification by reference to the Registry Map is conclusive as to boundaries or extent

No.	For parts transferred see Part 1(B) Description	Official Notes
1	The property shown coloured Red as plan(s) DD31A on the Registry Map, situate in the Townland of TOMACORK, in the Barony of SHILLELAGH, in the Electoral Division of CARNEW. The Registration does not extend to the mines and minerals	From Folio WW38581F

Land Cert Issued: No

Page 1 of 4

Collection No.:

Land Registry

County Wicklow

Folio 39998F

Part 1(B) - Property
Parts Transferred

No.	Prop No:	Instrument:	Date:	Area (Hectares):	Plan:	Folio No:

Land Registry

County Wicklow

Folio 39998F

Part 2 - Ownership

Title ABSOLUTE

No.	The devolution of the property is subject to the provisions of Part II of the Succession Act, 1965
1	10-MAY-2016 WICKLOW COUNTY COUNCIL of KILMANTIN HILL, WICKLOW is full owner. D2016LR060338P

Land Registry

County Wicklow

Folio 39998F

Part 3 - Burdens and Notices of Burdens

No.	Particulars
1	10-MAY-2016 D2016LR060338P The property herein having been acquired by the registered owner thereof for its statutory purposes is subject to such restrictions against alienation or letting as may be contained in the statutory enactments relating to such property.

Chris Lowe

From: Leonora Earls <[REDACTED]>
Sent: Monday 17 June 2024 16:47
To: Siobhán Campbell
Subject: FW: land in Wicklow

CAUTION: This email originated from outside of the organisation. Do not click links or open attachments unless you recognize the sender and know the content is safe.

Hi Siobhan,

Further to our meeting on Friday, please find first 2 maps below referring to the land I mentioned that belongs to the Department of Education. There is a right of way maintained by the Dominican Order, so may not be suitable for housing.

The third map relates to a piece of land at Hillview Housing Estate (social housing), which it seems is owned by the Housing Agency since 2014. This is land that Wicklow Co Co would be interested in for houses. We may pursue this with them.

Kind Regards


Leonora

Leonora Earls
Director of Services
Planning, Economic and Rural Development
District Manager, Arklow Municipal District
Wicklow County Council, County Buildings, Wicklow A67FW96
Phone: [REDACTED] Email: [REDACTED]
Designated Public Official Regulation of Lobbying Act 2015 www.lobbying.ie

While I may read and send emails outside normal working I do not expect a response or action outside your own working hours




**WICKLOW
ACTIVE
TRAVEL**



2



3




4

Land Registry
County Wicklow **Folio 37395F**

Part 2 - Ownership


Title ABSOLUTE

No.	The devolution of the property is subject to the provisions of Part II of the Succession Act, 1965
1	19-NOV-2007 THE MINISTER FOR EDUCATION AND SCIENCE of Department of Education and Science, Marlborough Street, Dublin 1 is full owner.




732164, 693514


1 : 2500



3



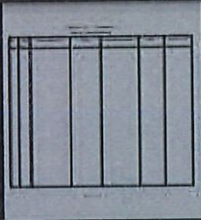
4




5

	subdivision specified in Section 12 of the Land Act, 1965, and to the provisions restricting the vesting of interests specified in Section 45 of the said Act in so far as the said provisions affect same: Cancelled D2004KW017526U 13-DEC-2004
	The property is subject to a Land Purchase Annuity: Cancelled Q2012LR009646Y 25-MAY-2012
3	23-FEB-1953 1427-2-53 Lease dated the 2nd June 1949 from Mary Kelly, Alice Silke and Ellen Walsh to Mary Kelly, Irene Dara Flynn, Violet Delaney and Alice Reynolds of the part of the property edged green and numbered 1 on the plan 2D thereof on the Registry Map. Term: 99 years from 29th September 1948. Rent: one penny (if demanded).
4	19-NOV-2007 D2007KW022903Q The right of way and such other easements as specified in Instrument Number D2007KW022903Q in favour of The Minister for Education and Science the registered owner(s) of the property comprised in folio WW37395F, their heirs, assigns and others as specified therein affecting the part of the property shown coloured yellow on Plan 3458_2 of the Registry Map.






2



3



Land Registry
County Wicklow

Folio 36948F

Part 2 - Ownership

Title **ABSOLUTE**

No.	The devolution of the property is subject to the provisions of II of the Succession Act, 1965
1	26-JAN-2010 HOUSING AND SUSTAINABLE COMMUNITIES LIMITED of Second Floor, Cumberland House, Fenian Street, Dublin 2 is full owner. Cancelled D2014LR023872C 27-FEB-2014
2	27-FEB-2014 HOUSING AND SUSTAINABLE COMMUNITIES AGENCY of Cumberland House, Fenian Street, Dublin 2 is full owner.



731252, 693237

Helena Fallon

Helena Fallon,

Senior Engineer,

Transportation, Infrastructure Delivery, and Emergency Services,

Wicklow County Council,

County Buildings, Station Road, Wicklow Town

Phone: [REDACTED]



Chris Lowe

From: Cillian Lehmann
Sent: Monday 11 December 2023 09:06
To: Land Queries
Subject: FW: Disposal of 2 sites in Bray County Wicklow
Attachments: Copy of Land Development Agency Application re Disposal December 2023.xlsx

Follow Up Flag: Follow up
Flag Status: Flagged



Cillian Lehmann
Property Manager
M: [REDACTED]

The Land Development Agency
2nd Floor, Ashford House, Tara Street, Dublin, D02 VX67
T: [+353.1.9103400](tel:+35319103400) | www.lda.ie

From: Land Development Agency <info@lda.ie>
Sent: Thursday, December 7, 2023 5:28 PM
To: Siobhán Campbell <[REDACTED]>; Cillian Lehmann <[REDACTED]>
Subject: FW: Disposal of 2 sites in Bray County Wicklow

Dear All,

Please see the email.

I am not sure if this is for your team or if you can please advise who it may be better suited.

Many thanks,
Anita



Land Development Agency

info@lda.ie

The Land Development Agency
2nd Floor, Ashford House, Tara Street, Dublin, D02 VX67
T: [+353.1.9103400](tel:+35319103400) | www.lda.ie

From: David Porter <[REDACTED]>
Sent: Thursday, December 7, 2023 4:32 PM
To: Land Development Agency <info@lda.ie>
Cc: Caroline Lynch <[REDACTED]>
Subject: re: Disposal of 2 sites in Bray County Wicklow

You don't often get email from [REDACTED]. [Learn why this is important](#)

CAUTION: This email originated from outside of the organisation. Do not click links or open attachments unless you recognize the sender and know the content is safe.

To Whom it may concern,

Wicklow County Council has reached agreement to dispose of 2 sites in Bray to Respond Approved Housing Body. The AHB will construct Social Housing units on both sites (18 on Kilbride Lodge and 3 on Sutton Villas). I would be obliged if the LDA would give their assent to these disposals.

You might acknowledge receipt of same.

If you have any queries please let me know.

Regards

David Porter
Administrative Officer
Housing Capital Projects
County Buildings
Station Road,
Wicklow
[REDACTED]



Chris Lowe

From: Cillian Lehmann
Sent: Monday 11 December 2023 09:06
To: Land Queries
Subject: FW: Disposal of 2 sites in Bray County Wicklow
Attachments: Copy of Land Development Agency Application re Disposal December 2023.xlsx

Follow Up Flag: Follow up
Flag Status: Flagged



Cillian Lehmann
Property Manager

M: [REDACTED]

The Land Development Agency
2nd Floor, Ashford House, Tara Street, Dublin, D02 VX67
T: [+353.1.9103400](tel:+35319103400) | www.lda.ie

From: Land Development Agency <info@lda.ie>
Sent: Thursday, December 7, 2023 5:28 PM
To: Siobhán Campbell <[REDACTED]>; Cillian Lehmann <[REDACTED]>
Subject: FW: Disposal of 2 sites in Bray County Wicklow

Dear All,

Please see the email.

I am not sure if this is for your team or if you can please advise who it may be better suited.

Many thanks,
Anita



Land Development Agency

info@lda.ie

The Land Development Agency
2nd Floor, Ashford House, Tara Street, Dublin, D02 VX67
T: [+353.1.9103400](tel:+35319103400) | www.lda.ie

From: David Porter <[REDACTED]>
Sent: Thursday, December 7, 2023 4:32 PM
To: Land Development Agency <info@lda.ie>
Cc: Caroline Lynch <[REDACTED]>
Subject: re: Disposal of 2 sites in Bray County Wicklow

You don't often get email from [REDACTED]. [Learn why this is important](#)

CAUTION: This email originated from outside of the organisation. Do not click links or open attachments unless you recognize the sender and know the content is safe.

To Whom it may concern,

Wicklow County Council has reached agreement to dispose of 2 sites in Bray to Respond Approved Housing Body. The AHB will construct Social Housing units on both sites (18 on Kilbride Lodge and 3 on Sutton Villas). I would be obliged if the LDA would give their assent to these disposals.

You might acknowledge receipt of same.

If you have any queries please let me know.

Regards

David Porter
Administrative Officer
Housing Capital Projects
County Buildings
Station Road,
Wicklow
[REDACTED]



Chris Lowe

From: Merlin Ovington <[REDACTED]>
Sent: Friday 4 August 2023 17:00
To: Land Queries
Subject: FW: Draft Section 53 of the Land Development Agency Act 2021
Attachments: Land Offer Pro Forma LDA Coast Guard Greystones.xlsx; 2023.05.29 PRA Compliant Map Greystones Site A.PDF

Follow Up Flag: Follow up
Flag Status: Flagged

You don't often get email from [REDACTED]. [Learn why this is important](#)

CAUTION: This email originated from outside of the organisation. Do not click links or open attachments unless you recognize the sender and know the content is safe.

FAO Cillian Lehmann

Dear Cillian,

Having regard to Section 53 of the Land Development Agency Act 2021, please find attached a land offer pro forma for lands at Greystones Harbour, Rathdown lower, Greystones, Co. Wicklow.

Should you have any queries, please do not hesitate to contact me on [REDACTED].

Kind regards,

Merlin

Merlin Ovington | Administrative Officer
Environment Section
Planning, Development and Environment Directorate

Wicklow County Council, County Buildings, Wicklow Town, Co. Wicklow A67 FW96
Telephone: +[REDACTED]
Email: [REDACTED]
Website: www.wicklow.ie



Chris Lowe

From: Cillian Lehmann
Sent: Monday 12 February 2024 17:06
To: Land Queries
Subject: FW: Land Swap Wicklow Town
Attachments: Copy of Copy of Land Development Agency Application re Disposal February....xlsx; Transfer Map.pdf; Acquisition Map.pdf; Land Exchange Map.pdf

Follow Up Flag: Follow up
Flag Status: Flagged



Cillian Lehmann
Property Manager
M: [REDACTED] | [REDACTED]

The Land Development Agency
2nd Floor, Ashford House, Tara Street, Dublin, D02 VX67
T: [+353.1.9103400](tel:+35319103400) | www.lda.ie

From: Land Development Agency <info@lda.ie>
Sent: Monday, February 12, 2024 5:05 PM
To: Cillian Lehmann <[REDACTED]>; Siobhán Campbell <[REDACTED]>
Subject: FW: Land Swap Wicklow Town

Hi all,

Please see the email below.

Many thanks,



Land Development Agency

info@lda.ie

The Land Development Agency
2nd Floor, Ashford House, Tara Street, Dublin, D02 VX67
T: [+353.1.9103400](tel:+35319103400) | www.lda.ie

From: David Porter <[REDACTED]>
Sent: Monday, February 12, 2024 4:57 PM
To: Land Development Agency <info@lda.ie>; Cillian Lehmann <[REDACTED]>
Subject: re: Land Swap Wicklow Town

Some people who received this message don't often get email from [REDACTED]. [Learn why this is important](#)

CAUTION: This email originated from outside of the organisation. Do not click links or open attachments unless you recognize the sender and know the content is safe.

Hi Cillian,

Please find enclosed copy of LDA application to dispose of a small piece of land by Wicklow County Council as part of a land swap to facilitate development on 2 adjacent sites one by WCC and one by a private Developer.

If you have any queries please let me know.

Kind regards

David

David Porter
Administrative Officer
Housing Capital Projects
County Buildings
Station Road,
Wicklow
[REDACTED]



Chris Lowe

From: David Porter <[REDACTED]>
Sent: Monday 19 February 2024 14:35
To: Cillian Lehmann; Land Development Agency
Subject: FW: re: Land Swap Wicklow Town
Attachments: Location Liam Kavanagh Park.JPG

Follow Up Flag: Follow up
Flag Status: Flagged

Some people who received this message don't often get email from [REDACTED] [Learn why this is important](#)


CAUTION: This email originated from outside of the organisation. Do not click links or open attachments unless you recognize the sender and know the content is safe.

Hi Cillian,

Please find attached extract from Google Maps. It shows similar co-ordinates to what was given previously.

Kind regards

David Porter
Administrative Officer
Housing Capital Projects
County Buildings
Station Road,
Wicklow
[REDACTED]



From: David Porter
Sent: Monday 12 February 2024 16:57
To: 'info@lda.ie'; 'Cillian Lehmann'
Subject: re: Land Swap Wicklow Town

Hi Cillian,

Please find enclosed copy of LDA application to dispose of a small piece of land by Wicklow County Council as part of a land swap to facilitate development on 2 adjacent sites one by WCC and one by a private Developer.

If you have any queries please let me know.

Kind regards

David

David Porter
Administrative Officer
Housing Capital Projects
County Buildings
Station Road,
Wicklow



LAND EXCHANGE MAP

LAND EXCHANGE BETWEEN WICKLOW CO. CO. AND ALTARA DEVELOPMENTS LTD.
 LAND LOCATED N. BALLYMORRIS UPPER T.E.
 AREA OF LAND SHADDED IN RED TO BE TRANSFERRED TO WICKLOW CO. CO.
 AREA CONTAINS 0.0593 Ha.
 AREA OF LAND SHADDED IN GREEN TO BE TRANSFERRED TO ALTARA DEVELOPMENTS LTD.
 AREA CONTAINS 0.0314 Ha.
 SIGNATURE FOR ALTARA DEVELOPMENTS LTD. PROPERTIES LTD.
 SIGNATURE OF WITNESS
 DATE
 SIGNATURE FOR COUNTY COUNCIL
 DATE

REF	DATE	DRN	DESCRIPTION

REVISIONS:



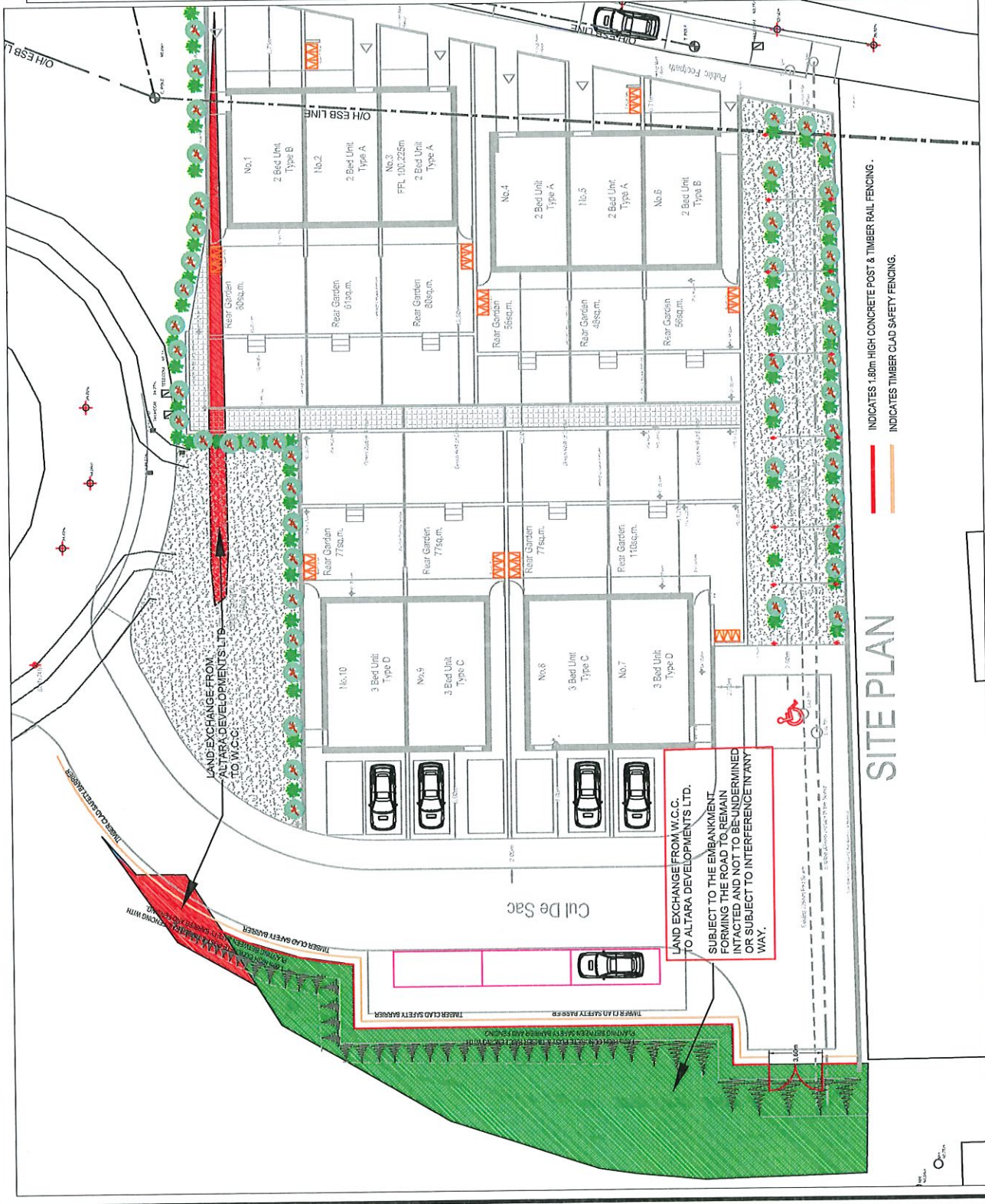
HOUSING CONSTRUCTION COUNTY BUILDINGS WICKLOW
 TEL: 0404 - 20700 FAX: 0404 - 67792
 E-MAIL: case@wicklowco.ie www.wicklow.ie

JOB: Proposed Land Exchange Between W.C.C. and Altara Developments Ltd
 TITLE: Land Exchange Map

SCALE	RIS	DATE	DATE

NO	DATE	BY	CHKD

NO	DATE	BY	CHKD



SITE PLAN

INDICATES 1.80m HIGH CONCRETE POST & TIMBER RAIL FENCING.
 INDICATES TIMBER CLAD SAFETY FENCING.

Site Name

Owner

Coast Guard Station Site, Greystones Harbour

Wicklow County Council

Site Address	Location	County	Relevant Public Land
Greystones Harbour & Marina, Rathdown Lower, Greystones, Co. Wicklow	Greystones	Wicklow	Yes

Folio Number	Area (Ha)	Google Location link	Date of initial correspondence with LDA
WW37506F C7RUP	511.87 m2 (0.051187 Ha)	https://www.google.com/maps/search/Greystones+harbour/@53.151085,-6.0648973,186m/data=!3m1!1e3?entry=ttu	This is the first notification

Notes

Planning:

<https://www.eplanning.ie/WicklowCC/AppFileRefDetails/2035/0>

Greystones Harbour and Marina was developed under a public/private partnership between Sisk and Wicklow County Council (WCC). The development comprises a new harbour, coastal protection works, the creation of a new 230-berth marina, commercial units, approximately 370 residential units, new club houses and facilities for other clubs using the harbour. The development includes provisions for a new Coast Guard Station. Wicklow County Council has been in discussions with the Office of Public Works (OPW) regarding the development of a Coast Guard Station on the subject land since 2010. A draft lease was exchanged between legal representatives for both parties (WCC's Law Department and the Chief State Solicitors Office) in early 2014. Wicklow County Council provided the OPW with a letter of consent to apply for planning permission on the subject site in December 2019. Planning Permission was granted to the OPW for the development on a Coast Guard Station on the subject site on the 09/03/2020.

Site Name

Owner

Cois Droichid (Three Trouts)

Wicklow County Council

Site Address	Location	County	Relevant Public Land
Cois Droichid, Three Trouts, Greystones	Killincarrig, Greystones	Wicklow	Yes

Folio Number	Area (Ha)	Google Location link	Date of initial correspondence with LDA
WW2915		https://maps.app.goo.gl/m8cb29seTGq4tJax9	This is the first notification

Notes

ESB Substation site approx. 16 Sq.M. to be transferred to ESB Networks

Chris Lowe

From: Lia Reynolds [REDACTED] >
Sent: Monday 13 November 2023 16:18
To: Land Queries
Cc: Máire Halvey
Subject: Land Referral per Section 53 Land Development Agency Act
Attachments: Copy of S53 Land Offer Pro Forma.xlsx; Lease_Map_Rowing_Club_WCC.pdf

Follow Up Flag: Follow up
Flag Status: Flagged

You don't often get email from [REDACTED]. [Learn why this is important](#)

CAUTION: This email originated from outside of the organisation. Do not click links or open attachments unless you recognize the sender and know the content is safe.

To whom it may concern,

Per Section 53 of the Land Development Agency Act, please find attached a completed pro forma for a piece of land we hope to put forward for a Notice of Disposal to the Elected Members of Wicklow County Council.

I have also attached the mapping confirming a red line boundary of the site.

If you require any further information, please do not hesitate to contact me.

Thank you very much

Kind regards

Lia Reynolds
Staff Officer | Community, Cultural & Social Development
Wicklow County Council, County Buildings, Whitegates, Wicklow Town, Co. Wicklow A67 FW96
[REDACTED] | <http://www.wicklow.ie>



The contents of this e-mail (including attachments) are private and confidential and may also be subject to legal privilege. It is intended only for the use of the addressee. If you are not the addressee, or the person responsible for delivering it to the addressee, you may not copy or deliver this e-mail or any attachments to anyone else or make any use of its contents; you should not read any part of this e-mail or any attachments. Unauthorised disclosure or communication or other use of the contents of this e-mail or any part thereof may be prohibited by law and may constitute a criminal offence.


This message is intended only for the use of the person(s) (\\"the intended recipient(s)\") to whom it is addressed. It may contain information which is privileged and confidential within the meaning of

applicable law. If you are not the intended recipient, please contact the sender as soon as possible. The views expressed in this communication may not necessarily be the views held by Wicklow Local Authorities. Any attachments have been checked by a virus scanner and appear to be clean. Please ensure that you also scan all messages, as Wicklow Local Authorities do not accept any liability for contamination or damage to your systems.

Is d'úsáid an duine/na ndaoine chuig a bhfuil sí seolta agus sin amháin atá an teachtaireacht seo. D'fhéadfadh go bhfuil faisnéis faoi phribhléid nó faoi rún de réir bhrí an dlí is infheidhme inti. Má fuair tú an ríomhphost seo de bharr earráide, téigh i dteagmháil leis an seoltóir chomh luath agus is féidir, le do thoil. Ní gá gurb ionann na dearcaí a léirítear sa ríomhphost seo agus dearcaí Comhairle Contae Chill Mhantáin. Tá aon iatáin seiceáilte ag scanóir víris agus dealraíonn sé go bhfuil siad glan. Bí cinnte go ndéanfaidh tusa scanáil ar gach teachtaireacht chomh maith, le do thoil, mar ní ghlacann an Chomhairle dliteanas ar bith i leith éilliú ná dámáiste do do chuid córas.

Site Name

Owner



Wicklow County Council

Wicklow County Council

Site Address	Location	County	Relevant Public Land	Folio Number
--------------	----------	--------	----------------------	--------------



	Greystones	Wicklow	Greystones	WW27177F
--	------------	---------	------------	----------

	Wicklow Town	Wicklow	Wicklow Town	Part of WW5220
--	--------------	---------	--------------	-------------------

Area (Ha)	Google Location link	Date of initial correspondence with LDA
-----------	----------------------	---

0.0011 Ha	Google Location Link	21.11.2023
-----------	--------------------------------------	------------

0.0237 Ha	Google Location Link	21.11.2023
-----------	--------------------------------------	------------

Notes

[REDACTED]

[REDACTED]

Chris Lowe

From: LDA - Public Land
Sent: Tuesday 15 April 2025 12:24
To: [REDACTED]
Subject: LDA - Report on Relevant Public Lands 2025
Attachments: Wicklow County Council Report on Relevant Public Land letter 15042025.pdf

Dear Ms O’Gorman

I am writing to inform you that, in line with Section 52 of the LDA Act 2021, the Land Development Agency has submitted the 2025 *Report on Relevant Public Land* to Government. This report, available [here](#), identifies 102 state-owned land parcels across 55 census towns with potential for up to 71,000 homes in the medium to long term.

Some of the land identified is currently in use and may require support, investment, or relocation to unlock its development potential. The report aims to support Government decision-making in building a future pipeline of affordable and social housing.

Notably, lands owned by your organisation have been included in the assessment. We would welcome the opportunity to discuss these in more detail.

Please don’t hesitate to reach out with any questions or updates at [REDACTED].

Kind regards,
Public Lands
Land Development Agency



Land Development Agency

[REDACTED]
The Land Development Agency
4th Floor, Ashford House, Tara Street, Dublin, D02 VX67
T: [+353.1.9103400](tel:+35319103400) | www.lda.ie

Stiúrthóirí / Directors: Mr C O'Rourke (Cathaoirteach / Chairperson), J Coleman (Chief Executive / Príomhfheidhmeannach), A Markey, G Smith, J O'Connor, B Keogh, S Neely, J Palmer, J Connors.
The Land Development Agency, a designated activity company, limited by shares, registered in Ireland at Ashford House, Tara Street, Dublin D02 VX67. No 710453
An Ghníomhaireacht Forbartha Talún, cuideachta ghníomhaíochta ainmnithe, faoi theorainn scaireanna, cláraithe in Éirinn ag Teach Ashford, Sráid na Teamhrach, Baile Átha Cliath D02 VX67. Uimhir 710453

10 April 2024

For the attention of the Chief Executive

RE: The Land Development Agency (LDA) Report on Relevant Public Land

Dear Chief Executive

I write regarding work that the LDA is progressing in line with its statutory obligations to develop the next phase of the Report on Relevant Public Land hereafter referred to as 'the Report'. I would welcome a meeting with you and your colleagues to discuss what is emerging from this next phase of work and seek your feedback.

This is following on from the LDA's first Report under Section 52 which was published in March 2023 and was submitted to the Government for their consideration. The purpose of the Report is to identify land that is currently owned by state bodies including non-commercial state bodies, commercial state bodies and Local Authorities and to assess whether it could have potential for the development of housing, in particular the provision of affordable and social housing. The Report aims to assist the Government in identifying the potential for some public land to support with building a pipeline of land which may be suitable for development for affordable and social housing into the future.

The LDA report is being developed in multiple phases and the First Report ([here](#)) provides an overview of the potential for state lands (in population centers with a population over 10,000) to support the development of affordable and social housing and to contribute to the development of a development pipeline. It is recognized that this is the first report of its kind in Ireland and given the intrinsic complexity in compiling the underlying information which is not always readily available, that the report will require additions, refinements and updating as information becomes available, and as such we would welcome feedback on the first Report as part of the updates and refinements.

The first report published focused on the five cities (Dublin, Cork, Limerick, Galway and Waterford) and the five regional centers (Drogheda, Dundalk, Athlone, Letterkenny and Sligo) to ensure a priority focus on areas of greatest need and projected future growth. These areas account for approximately 75% of the relevant public land identified nationally and is consistent with the National Planning Framework objectives to achieve compact and sustainable growth and balanced regional development. The Report included a total of 83 state owned parcels of land with development potential for up to 67,000 homes in the medium to long term. This is an indicative assessment and is subject to the land involved being made available for development, due diligence, and relevant planning processes.

Subsequently the LDA has been assessing the remaining settlements to identify relevant public land that may have potential for future development for affordable and social housing. There are some 45 additional settlements with a population over 10,000 across the country. This covers a significant area, and in some of the settlements or towns, as you will appreciate, there is no, or limited relevant public land identified.

However, we may not have all the up-to-date information and are keen to meet with the Local Authorities to seek your views, feedback on the First Report and to share our emerging findings for this next phase. This also provides an opportunity to check the accuracy of the information we have and if there are any specific proposals locally prior to progressing to the next stage to identify and assess lands that could have potential for future housing development.

We would welcome the opportunity to discuss this with you and your colleagues in the first instance, with Alan Kelly Planning, Lead for Strategic Areas for the LDA and myself. It would be helpful to invite your key colleagues such as the Directors of Service for Planning and Directors of Service for Housing to the meeting. We propose a presentation either online via Microsoft Teams, or in person. Please let us know dates that would suit ideally between 15th April and 15th May. My colleague Siobhan Campbell will be reaching out to you regarding dates to meet.

In the meantime, if you have any queries, please do not hesitate to contact me. Also just to advise that Alan and I will be attending the Housing Practitioners conference in Mullingar on 25th April and would be happy to discuss in the margins with you or colleagues if that is preferable.

In the meantime, I look forward to hearing from you on this matter.

Kind regards.



Dearbhla Lawson
Head of Strategic Planning

[REDACTED]

28th February 2023

Re. Lands at Bray Courthouse, Boghall Road, Bray, Co. Wicklow

Dear [REDACTED],

Thank you for your email regarding the Wicklow County Council lands at Bray Courthouse, Boghall Road, Bray, Co. Wicklow and Wicklow County Council's offer for the Land Development Agency to consider acquisition of the site to develop affordable housing. We note that the Wicklow County Council require a formal response outlining the LDA's position prior to bringing the site to market.

The LDA is mandated under legislation to manage and develop certain relevant public land and progress plans with a key focus on delivering compact urban development in cities and towns with a population above 10,000 people.

Granting that the site constitutes as relevant land, the scale of the site is limited with restricted potential for residential development of the scale typically required by the LDA. In this context, and in terms of fit with LDA remit this site is not considered of interest to the LDA. As such the LDA will not be interested in acquiring this site.

While the site is not of interest to the LDA, this site may be of interest to other public bodies that have the remit to deliver social and affordable housing on a smaller scale and should be brought to their attention.

The LDA would like to thank Wicklow County Council for bringing this site to our attention and look forward to future engagement regarding the potential of other suitable Wicklow County Council lands in relation to our remit to develop and regenerate certain relevant public land for the delivery of housing.

Kind Regards,

The Land Development Agency

WICKLOW COUNTY COUNCIL LEASE MAP

Wicklow County Council lease to be granted to :
Wicklow Rowing Club & Wicklow Sub Aqua Club

Area of land to be leased located at :
Aquaskiff Boat House, Castle View, Wicklow, A67 PF20

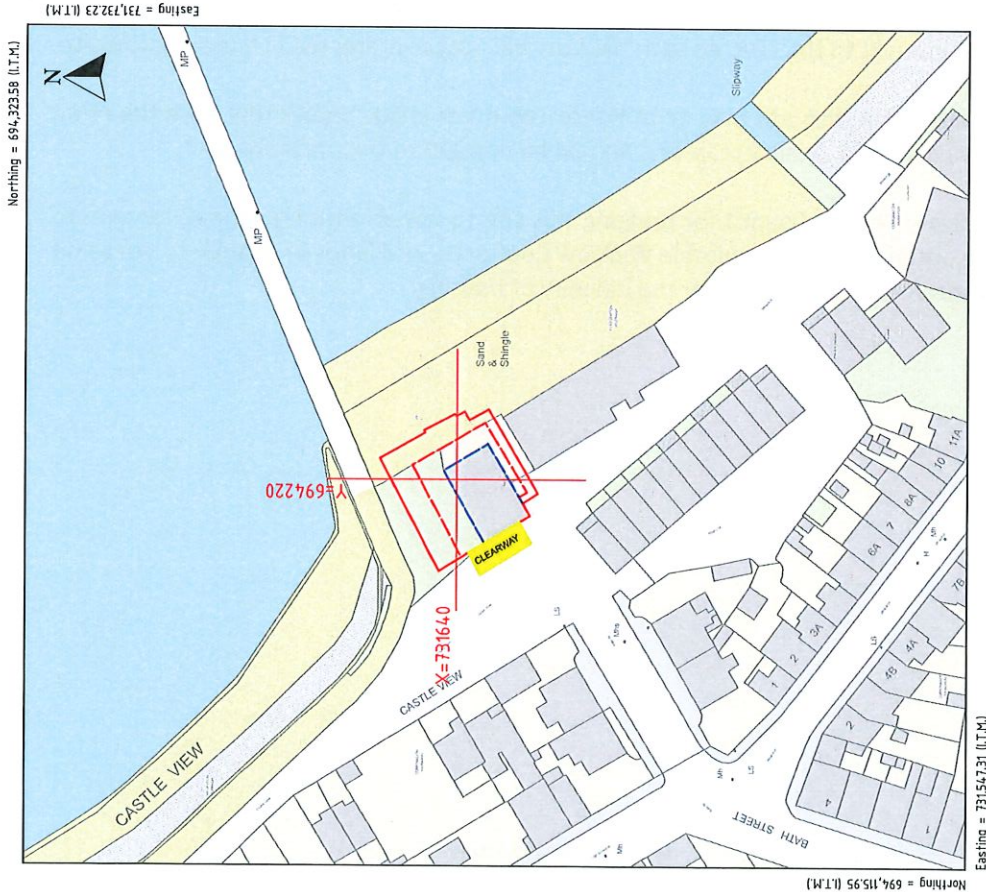
Area of land to be leased outlined in red contains :
0.0575 Hectares (0.142 Acres)



Area shade yellow indicates a clearway no parking area: (Yellow Fill)

Dotted blue indicates the existing Aquaskiff Boat House

Dotted red indicates the footprint of extended Aquaskiff Boat House planning ref. 22/132



NO	INLS	Date	Description

Director of Services,
 Community, Cultural & Social Development
 County Buildings, Wicklow.

Job:
 Wicklow Rowing Club &
 Wicklow Sub Aqua Club

Title:

Wicklow County Council Lease Map

Scale: 1:1,000 @ A3
 Horiz:
 Veri:

Drawn: HF

Checked: MH

Date: 13/11/2023

Drwg. No.:
 Lease Map - Rowing Club WCC.wor

Extract from O.S. Wicklow Sheet No 402020

This map is computer generated from O.S. digitized files plotted in accordance with Land Registry Regulations.

Wicklow O.S. Sheet: 402020 Scale: 1:1,000
 Signed: _____ Date: _____

Includes Ordnance Survey Ireland data reproduced under OSI licence number 2023/25CMA/Wicklow County Council.
 Unauthorised reproduction infringes Ordnance Survey Ireland and Government of Ireland copyright. Ordnance Survey Ireland